











2009 FEDERAL ECONOMIC STIMULUS PROGRAM

SANITARY SEWER SERVICE EXTENSION INTO SETTLEMENT OF ASHVILLE

THIS PROJECT IS WITHIN THE PRESENT SCCLSD SERVICE AREA. THE RED LINES REPRESENT WHERE SEWER LINES WOULD NEED TO BE INSTALLED TO SERVE THE 392 HOMES AND BUSINESSES LOCATED IN ASHVILLE. THE TOTAL LENGTH OF PIPING IS ABOUT 9.28 MILES. THIS PROJECT IS A PROPOSED CONCEPT BASED UPON PRIOR SEWAGE FACILITIES STUDIES. THIS MAY BE SUBMITTED FOR CONSIDERATION TO FUND UNDER THE FEDERAL ECONOMIC STIMULUS PROGRAM.

Legend

-  Streets
-  Railroads
-  S&CCLSD Boundaries
-  Town Boundaries
-  Parcels
-  State Wetlands
-  Agricultural Districts
-  Existing Sewer Lines
-  Proposed Sewers Lines
In the Town of North Harmony
-  Proposed Sewers Lines
In the Town of Busti

PROPOSED SEWERS BREAKDOWN BY TOWNSHIP

HOUSES
TOWN OF NORTH HARMONY: 308 HOUSES (80%)
TOWN OF BUSTI: 84 HOUSES (20%)

SEWER LINES
TOWN OF NORTH HARMONY: 6.34 MILES (70%)
TOWN OF BUSTI: 2.94 MILES (30%)

4

0 1,000 2,000 3,000 4,000 Feet